

COLUMBIA CITY COMMON COUNCIL
RESOLUTION # 2022-33

**A RESOLUTION AMENDING THE FUTURE LAND USE MAP
OF THE COMPREHENSIVE PLAN OF THE CITY OF COLUMBIA CITY**

WHEREAS, the Columbia City Advisory Plan Commission (the “Plan Commission”) initiated a proposal to amend the 2015 Comprehensive Plan of the City of Columbia City, Indiana, by revising the Future Land Use Map to designate an expanded Extraterritorial Jurisdiction and certain land uses therein; and

WHEREAS, the Plan Commission held a public hearing, as prescribed by law, and have reported to the Common Council of the City of Columbia City, Indiana, (the “Council”) its findings and recommendations in writing concerning the proposed amendment to the Comprehensive Plan; and

WHEREAS, the Council, upon certification by the Plan Commission of its favorable recommendation, considered and examined the proposed amendment to the Comprehensive Plan giving regard to the promotion of public health, safety, morals, convenience, order, or the general welfare and the efficiency and economy in the process of development, and any other items as required by Series 500 of the Indiana Planning and Zoning Statute (I. C. 36-7-4-500 et seq.); and

WHEREAS, the Council deems it in the best interest of the community that such amendment be adopted;


NOW BE IT RESOLVED BY THE COMMON COUNCIL OF THE CITY OF COLUMBIA CITY, INDIANA, that the 2015 Comprehensive Plan of the City of Columbia City, Indiana, be amended in that the Future Land Use Map is hereby changed as depicted in Exhibit A.

[Rest of page intentionally left blank]

RESOLVED BY THE COMMON COUNCIL OF THE CITY OF COLUMBIA CITY, INDIANA, ON
THIS 11 DAY Oct, 2022.




Walter Crowder




Jennifer Middleton



Jennifer Romano

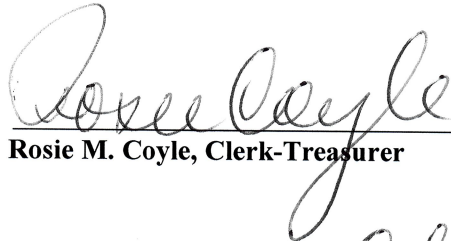


Tad Varga




Daniel Weigold

ATTEST:



Rosie M. Coyle, Clerk-Treasurer

Signed and approved by me on this 11 day of October, 2022.



Ryan L. Daniel, Mayor
City of Columbia City, Indiana

